

# First Nations Referral

Process 2022



# Overview


- Shuswap Trail Strategy “Steps to build a trail”
- Project Plan
- Consultative Areas Database
- Nations Connect Portal



# Steps

1. Get Connected
2. Do your homework; Know the Layers
3. Get permission to explore\*
4. Find the Lines (GPS/mapping)
5. Conduct Environmental Screening
6. Write up a draft plan
7. Bring plan to the local Stewardship Advisory or Lead Trail Steward
8. Submit for review – First Nation, Govt, Stewardship, Stakeholders
9. Revise lines and plan (as/if required), and resubmit for review
10. Apply for Authorization
11. Upon authorization – Build, Monitor, Maintain, Adapt

# Steps

1. Get Connected
  2. Do your homework; Know the Layers
  3. Get permission to explore\*
  4. Find the Lines (GPS/mapping)
  5. Conduct Environmental Screening
  6. Write up a draft plan
  7. Bring plan to the local Stewardship Advisory or Lead Trail Steward
  8. Submit for review – First Nation, Govt, Stewardship, Stakeholders
  9. Revise lines and plan (as/if required), and resubmit for review
  10. Apply for Authorization
  11. Upon authorization – Build, Monitor, Maintain, Adapt
- 

# Steps

- ✓ 1. Get Connected
- ✓ 2. Do your homework; Know the Layers
- ✓ 3. Get permission to explore\*
- ✓ 4. Find the Lines (GPS/mapping)
- ✓ 5. Conduct Environmental Screening
- ✓ 6. Write up a draft plan
- ✓ 7. Bring plan to the local Stewardship Advisory or Lead Trail Steward
8. Submit for review – First Nation, Govt, Stewardship, Stakeholders
9. Revise lines and plan (as/if required), and resubmit for review
10. Apply for Authorization
11. Upon authorization – Build, Monitor, Maintain, Adapt

# Project Plan

- Title
- Purpose
- Back Ground
- Proposed scope of work
- Construction Standards
- Timeline
- KMZ File



# Contacts for First Nation Consultation Areas

Search...

Navigation Data Sources Markup

Full Extent Zoom In Zoom Out Pan Previous Extent Next Extent

Navigation

Point

Find Data

Albers Coordinate

Lat / Long

Zoom To

UTM

Location

SOE Report

Spatial Overlay

Distance

Measure

Area

Contacts for First Nation Consultati...

I want to...

## Contacts for First Nation Consultation Areas Public Map Service

Public users can query the map service to find the contact information for the First Nations who may have treaty or established rights or, assert aboriginal rights or title within the area queried.

The geographic areas that depicts, as understood by the Province, where First Nations have treaty or established rights or, is asserting aboriginal rights or title are not displayed to the public user due to sensitivities that some parties may have with their distribution. These geographic areas, also known as consultation areas, identify which First Nations there may be a duty to consult.

The intent in providing the contact information for First Nations who may have treaty or established rights or, assert aboriginal rights or title in a given area is to facilitate a greater awareness for the general public of Indigenous peoples in their area and across the province. It is hoped that the tool will provide a small, first step in establishing healthy and respectful relationships.

Proponents choosing to provide information and involve

Contacts for First Natio... Layers

Scale bar: 0 150 300km

PRESENTATION TITLE





# Contacts for First Nation Consultation Areas

Search...

Navigation | Data Sources | Markup

Navigation

Full Extent
 Zoom In
 Zoom Out
 Pan
 Previous Extent
 Next Extent

Find Data

Point

Zoom To

Albers Coordinate

Zoom To

Lat / Long
 UTM
 Location

Spatial Overlay

SOE Report

Measure

Distance
 Area

## Spatial Overlay Engine (SOE) Identifi... x

Select an area of interest using one of the tools below. Area of interest must not exceed 100,000 hectares.

Define your custom geometry by choosing one of the tools below, and selecting an area on the map.

✓ Geometry captured.

Next





# SOE Report

**Report Name:** Report

**Report Date:** Tue Oct 11 13:18:51 PDT 2022

**Shape Name:** unnamed

**Linear Width:** 5.0

**Adjacency Buffer:** This feature was not buffered.

**Contacts for First Nation Consultation Areas** contact information for the area that was queried is displayed below. Note that a single First Nation consultation area may have multiple contacts. As a result it is possible for a contact to show up in the list more than once.

#### Conflicting Features:

Contact Name	Okanagan Indian Band
Contact Title	Chief and Council
Contact Organization	Okanagan Indian Band
Contact Address	12420 Westside Road
Contact City	Vernon
Contact Province	BC
Contact Postal Code	V1H 2A4
Contact Phone	2505424328
Contact Fax	2505424990
Contact Email	okibreferrals@okanagan.org
Public Contact Comment	

Contact Name	Neskonlith Indian Band
Contact Title	Chief and Council
Contact Organization	Neskonlith Indian Band
Contact Address	PO Box 318
Contact City	Chase
Contact Province	BC
Contact Postal Code	V0E 1M0
Contact Phone	2506793295
Contact Fax	2506795306
Contact Email	referrals@neskonlith.net
Public Contact Comment	

Contact Name	Adams Lake Indian Band
Contact Title	Chief and Council

# SOE Report

**Report Name:** Report  
**Report Date:** Tue Oct 11 13:18:51 PDT  
**Shape Name:** unnamed  
**Linear Width:** 5.0  
**Adjacency Buffer:** This feature was no

**Report Name:** Report  
**Report Date:** Tue Oct 11 13:18:51 PDT 2022  
**Shape Name:** unnamed  
**Linear Width:** 5.0  
**Adjacency Buffer:** This feature was not buffered.

**Contacts for First Nation Consultation Areas contact information for the area that was queried is displayed below. Note that a single First Nation consultation area may have multiple contacts. As a result it is possible for a contact to show up in the list more than once.**

**Contacts for First Nation Consultation Areas contact information for the area that was queried is displayed below. Note that a single First Nation consultation area may have multiple contacts. As a result it is possible for a contact to show up in the list more than once.**

### Conflicting Features:

Contact Name	Okanagan India
Contact Title	Chief and Coun
Contact Organization	Okanagan India
Contact Address	12420 Westside
Contact City	Vernon
Contact Province	BC
Contact Postal Code	V1H 2A4
Contact Phone	2505424328
Contact Fax	2505424990
Contact Email	okibreferrals@c
Public Contact Comment	

### Conflicting Features:

Contact Name	Okanagan Indian Band
Contact Title	Chief and Council
Contact Organization	Okanagan Indian Band
Contact Address	12420 Westside Road
Contact City	Vernon
Contact Province	BC
Contact Postal Code	V1H 2A4
Contact Phone	2505424328
Contact Fax	2505424990
Contact Email	okibreferrals@okanagan.org
Public Contact Comment	

Contact Name	Neskonlith Indian Band
Contact Title	Chief and Council
Contact Organization	Neskonlith Indian Band
Contact Address	PO Box 318
Contact City	Chase
Contact Province	BC
Contact Postal Code	VOE 1M0
Contact Phone	2506793295
Contact Fax	2506795306
Contact Email	referrals@neskonlith.net
Public Contact Comment	

Contact Name	Adams Lake Indian Band
--------------	------------------------

Contact Name	Neskonlith Indi
Contact Title	Chief and Coun
Contact Organization	Neskonlith Indi
Contact Address	PO Box 318
Contact City	Chase
Contact Province	BC
Contact Postal Code	VOE 1M0
Contact Phone	2506793295
Contact Fax	2506795306
Contact Email	referrals@neski
Public Contact Comment	

10/11/2022 1:21 PM

SOE Report

Contact Title	Chief and Council
Contact Organization	Adams Lake Indian Band
Contact Address	6453 Hillcrest Rd., PO Box 588
Contact City	Chase
Contact Province	BC
Contact Postal Code	VOE 1M0
Contact Phone	2506798841
Contact Fax	2506798813
Contact Email	11829.11@wamiconnect.ca/
Public Contact Comment	

Contact Name	Little Shuswap Lake Band
Contact Title	Referral staff
Contact Organization	Sec'ns
Contact Address	1889 Little Shuswap Lake Road
Contact City	Chase

Contact Name	Adams Lake Indian Band
--------------	------------------------

Print

3 pages

Destination

Save as PDF

Pages

All

Layout

Landscape

More settings

Save

Cancel

-  Home
-  About
-  Register
-  Sign in
-  Forgot

# NATIONSCONNECT

## Consultation made simple

a portal for consulting Indigenous communities

[SIGN UP NOW](#)

[SIGN IN](#)

### Why NationsConnect?

NationsConnect was created by [Kwusen Research & Media](#) to streamline the consultation process for government organizations, industry, and Indigenous communities. Previously, government and industry submitted consultations to Indigenous communities by registered mail, email, or electronically via individual [Community KnowledgeKeeper \(CKK\)](#) systems. The result was that government and industry were required to manage multiple forms of communication for a single project and enter the same data into multiple CKK systems. Similarly, Indigenous communities were receiving information on projects through multiple channels and left to



Government



Indigenous Nation



Home • NationsConnect

nationsconnect.ca

**NATIONSCONNECT**









- Home
- About
- Consultations
- GeoKeeper
- Organizations
- Contacts
- Conversations



### Welcome to NationsConnect!

Create a new consultation to get started on NationsConnect.

**CREATE NEW CONSULTATION**

[VIEW ALL >>>](#)

-  Home
-  About
-  Consultations
-  GeoKeeper 
-  My organizations
-  My contacts
-  Conversations

-  Administration 

## Welcome to NationsConnect!

### Create new consultation

Project name

Larch Hills Traverse 109 Section

32 / 60

Region

British Columbia 

Consultation identifier

109 FSR

Unique identifier for project

7 / 20

### Consulting organization











Choose the consulting organization. This organization will be contacted to discuss the proposed project and the primary contacts identified will be notified when communications are sent. Only organizations that you have a role to submit on behalf of will be listed.



Shuswap Trail Alliance—Not for profit  
4 Contacts—4 Users



Add a primary contact

-  Home
-  About
-  Consultations
-  GeoKeeper 
-  My organizations
-  My contacts
-  Conversations
  
-  Administration 

[New Consultation](#)

< Add a primary contact +











   Showing all results (4)  

-  Phil McIntyre-Paul  
-  Jen Bellhouse Invite pending  
-  Libby Chisholm  
-  Adrian Bostock ME  




The screenshot shows a software interface with a left-hand navigation menu and a main content area. The navigation menu includes: Home, About, Consultations, GeoKeeper, My organizations, My contacts, and Conversations. The main content area is titled 'Larch Hills Traverse 109 Section' and is in 'Draft' mode. It lists 'Shuswap Trail Alliance' with '4 Contacts—4 Users' and 'Adrian Bostock' with a green 'ME' tag. Below this is a section titled 'Supplemental organizations' with the following text: 'Other supplemental organizations should be added if the proponent is not the consulting organization and if other regulators should be identified. Supplemental organizations will have read access to all information, except the consultation messages that are between individual parties.' At the bottom of this section is a button labeled 'Add a supplemental organization', which is circled in red. At the very bottom of the screen is a 'SAVE & CONTINUE' button and an 'Administration' menu item.













-  Home
-  About
-  Consultations
-  GeoKeeper 
-  My organizations
-  My contacts
-  Conversations
  
-  Administration 

[Home](#) > [Larch Hills Traverse 109 Section](#)

< Add a supplemental organization 

Role in consultation 

Supplemental organization contacts involved in consultation 











-  Home
-  About
-  Consultations
-  GeoKeeper 
-  My organizations
-  My contacts
-  Conversations
  
-  Administration 

[Home](#) > [Larch Hills Traverse 109 Section](#)


### < Add a supplemental organization

Role in consultation

- Proponent
- Regulator
- Informed third party

-  Home
-  About
-  Consultations
-  GeoKeeper 
-  My organizations
-  My contacts
-  Conversations
  
-  Administration 











[Home](#) > [Larch Hills Traverse 109 Section](#)

 Choose related item

Role in consultation  
Proponent 

Supplemental organization contacts involved in consultation 

- Mackenzie Kentner
- Daniel Scott
- Aaron Canuel
- Ryan McAllister
- Travers Fisk
- Marcia Bennett

-  Home
-  About
-  Consultations
-  GeoKeeper 
-  My organizations
-  My contacts
-  Conversations
  
-  Administration 






Home

< Larch Hills Traverse 109 Section

Draft 











Consultation stream

- Archaeology 
- Forestry 
- Major project 
- Multi-year Forestry 
- Referral 



Project type 

Project description

-  Home
-  About
-  Consultations
-  GeoKeeper
-  My organizations
-  My contacts
-  Conversations
  
-  Administration






Home

---

< Larch Hills Traverse 109 Section  Draft 

1  Summary      2  Description      3  Location      4  Communities      5  Review











Consultation stream

- Archaeology 
- Forestry 
- Major project 
- Multi-year Forestry 
- Referral 


Project description

Project type

- Pipeline
- Rang
- Recreation/Parks**
- Regional Districts/Municipalities
- Species at Risk
- Subdivision
- Transmission Line

-  Home
-  About
-  Consultations
-  GeoKeeper 
-  My organizations
-  My contacts
-  Conversations
  
-  Administration 

Home

< Larch Hills Traverse 109 Section 

Draft 


Upload generic project documentation here. You will be able to upload community-specific letters in Step 4.

Upload complete

[+ Add more](#)




LHT 109 Bypass.pdf  
1.1 MB

Larch Hills Tr...JA edits).pdf  
1.4 MB 

- Home
- About
- Consultations
- GeoKeeper
- My organizations
- My contacts
- Conversations

Home

[Larch Hills Traverse 109 Section](#) Draft 

Summary  Description  **3 Location**  4 Communities  5 Review 

**Location description**

The Larch Hills Traverse (File 16660-27/REC202601) is a 40-kilometer recreational backcountry trail planned in 2006 by the Shuswap Trail Alliance to connect the communities of Salmon Arm and Sicamous through the Larch Hills Highlands, and approved by the Provincial Recreational Sites and Trails under Section 57 of the Forest and Range Practices Act. The 109 section of the Larch Hills Traverse is the last large unfinished portion of Larch Hills Traverse still to be approved for completion. It has been broken into two parts – the Lost Lake Section and the CP926 sections – for reference. These two section combined eliminate the need to use a section of the 109 Forestry Services Road currently utilized to link finished sections of the Larch Hills Traverse trail

**Project access requirements**

- Uses existing access
- Requires creating new access
- Uses existing access and requires creating new access

**Project area**

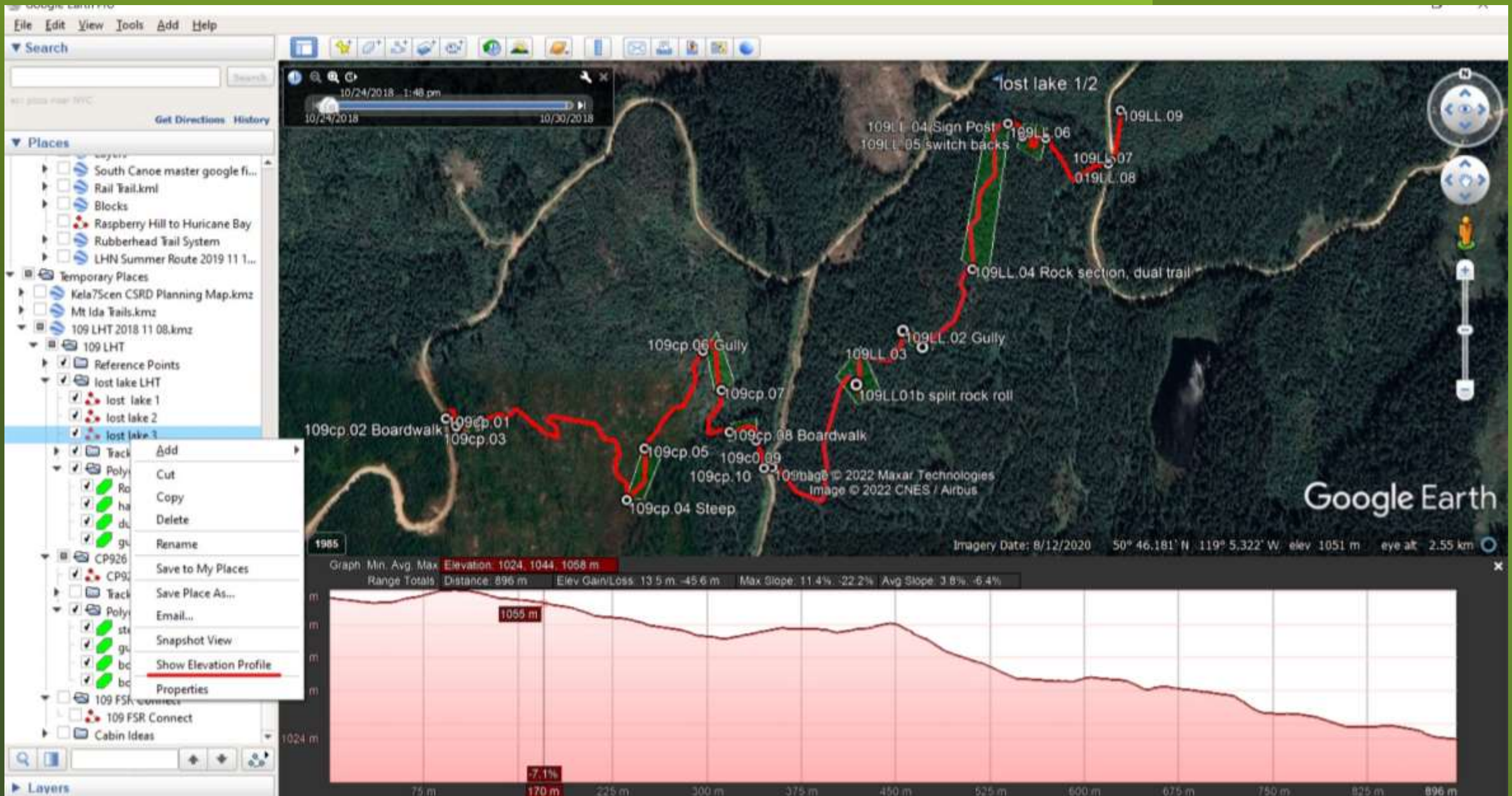
11.2

 hectares**Area of new cut (disturbance)**

0.26

hectare







The screenshot shows the Google Earth Pro interface with a red polygon overlaid on a satellite map. The polygon is composed of several connected segments and is labeled with various identifiers. A 'New Polygon' dialog box is open in the foreground, displaying the polygon's name as '109' and its measurements: a perimeter of 2,938 meters and an area of 11.2 hectares. The map includes a search bar, a toolbar, and a navigation panel on the right. The bottom of the screen shows the Google Earth logo and copyright information for 2022.

Google Earth Pro

File Edit View Tools Add Help

Search

10/24/2018 1:48 pm

Get Directions History

Places

Google Earth - New Polygon

Name: 109

Description	Style, Color	View	Altitude	Measurements
Perimeter:			2,938 Meters	
Area:			11.2 Hectares	

lost lake 1/2

109LL 04 Sign Post

109LL 05 switch backs

109LL 06

109LL 07

019LL 08

109LL 09

109LL 04 Rock section, dual trail

109cp 06 Gully

109cp 07

109LL 02 Gully

109LL 03

109LL01b split rock roll

109cp 08 Boardwalk

109cp 09

109cp 10

109LL 01

109cp 04 Steep

Image © 2022 Maxar Technologies  
Image © 2022 CNES / Airbus

Google Earth

- me
- out
- nsultations
- oKeeper
- rganizations
- contacts
- nversations
- ministration

Home

< Larch Hills Traverse 109 Section Draft

📎 UPLOAD SPATIAL FILE ⓘ 4 files uploaded

- 👁️ 🔒 All 🗄️
- CP926.kml 👁️ CP926.kml 🗄️
- lost lake 1.kml 👁️ lost lake 1.kml 🗄️
- lost lake 2.kml 👁️ lost lake 2.kml 🗄️
- lost lake 3.kml 👁️ lost lake 3.kml 🗄️






 Home

 About

 Consultations

 GeoKeeper ▼
 My organizations

 My contacts









 Conversations











 Administration ▼
<https://nationsconnect.ca/i-Organization-240>
[Home](#) > [Larch Hills Traverse 109 Section](#)

## < Manually select a community to include in the consultation process





Showing all results (15)

- 
**Ts'uubaa-asatx Nation**—Indigenous community  
 No Contacts—No Users
- 
**Test Community**—Indigenous community  
 One Contact—One User
- 
**Stk'emlúpsemc te Secwepemc Nation**—Indigenous community  
 One Contact—One User
- 
**First Nation of Na-Cho Nyak Dun**—Indigenous community  
 No Contacts—No Users
- 
**Chippewas of the Thames First Nation**—Indigenous community  
 No Contacts—No Users
- 
**Skeetchestn**—Indigenous community  
 2 Contacts—2 Users
- 
**Carcross/Tagish First Nation**—Indigenous community  
 One Contact—One User
- 
**Penticton Indian Band Natural Resources Department**—Indigenous community  
 No Contacts—No Users

-  Home
-  About
-  Consultations
-  GeoKeeper 
-  My organizations
-  My contacts
-  Conversations
  
-  Administration 

[Home](#) > [Larch Hills Traverse 109 Section](#)











< **Consulting details**

 **Adams Lake Indian Band**—Indigenous community  
14 Contacts—10 Users

Select for consultation

There are no attachments specific to this community

**CREATE**   **CANCEL**

-  Home
-  About
-  Consultations
-  GeoKeeper 
-  My organizations
-  My contacts
-  Conversations
  
-  Administration 

Home

< Larch Hills Traverse 109 Section 

 Leaflet |  Mapbox |  OpenStreetMap

**Selected communities for consultation**



- Okanagan Indian Band
- Adams Lake Indian Band
- Splatsin
- Little Shuswap Lake Band

>>> Details

I certify that the information entered is ready to be submitted. I also understand that once distributed—after internal review—the consultation information entered changed.

SUBMIT FOR REVIEW

## CKK Referral Submission: Shuswap Trail Alliance - Larch Hills Traverse 109 Section

 Adams Lake Indian Band <no-reply-alib@knowledgekeeper.ca>  
To  Adrian Bostock

 Reply  Reply All  Forward  

Mon 2022-10-24 2:39 PM

 consultation-snapshot-103346-109-fsr-20221024-1438.pdf  
58 KB 

The Referral Larch Hills Traverse 109 Section has been submitted to the Adams Lake Indian Band Community KnowledgeKeeper  
Submitting organization: Shuswap Trail Alliance  
Link to consultation: <https://alib.knowledgekeeper.ca/consultation/shuswap-trail-alliance/proj...>  
Attached to this email is the Referral Submission Receipt Letter PDF

- Adams Lake Indian Band